


COMUNE DI CAPOLONA



PROGRAMMA DI

FABBRICAZIONE

VIABILITA' ED AZZONAMENTO
DEL CAPOLUOGO

SCALA 1:2000

PROGETTISTA DR. ING. FRANCESCO FORNASARI


RECESSIONE
APPROVAZIONE
DELLA

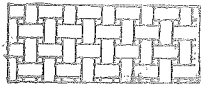
7349

26/07/1975


IL PRESIDENTE

Il Sindaco






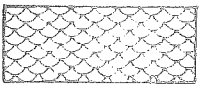
SATURA ZIONE (B₁)



SATURA ZIONE (B₂)



ESPANSIONE (C₁)



ARIGIANALE (D₁)




INDUSTRIALE (D₂)



AGRICOLA (E)



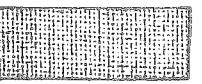
ISTRUZIONE




VERDE ATTREZZATO



ATTREZZATURE COLLETTIVE



PARCHEGGI



FASCE DI RISPETTO VIARIO



STRADE DI PROGETTO



STRADE ESISTENTI



B

C

AREZZO

D

PRATO VECCHIO

PIAZZA DELLA VITTORIA

VIALE

119
130

95

161

14

5

6

94

2



STAZIONE
DI SUBBIANO

Handwritten labels and markings on the plan include:
- 'A' and 'R' at the top right corner.
- 'A' and 'E' along the right side.
- 'M' and 'U' along the dashed line.
- 'F' at the bottom left corner.
- '10-5' at the bottom center.
- '126 70' and '5' near the bottom center buildings.
- '130' and '146' near the bottom right buildings.
- '145' and '147' near the bottom right buildings.

COMUNE DI CAPOLONA



PROGRAMMA DI FABBRICAZIONE

REGIONE TOSCANA
APPROVATA COME DA DELIBERAZIONE
DELLA GIUNTA REGIONALE

N. 733 DEL 28.1.76

IL PRESIDENTE

F.º BARTOLINI



Sindaco
[Signature]

VIABILITA ED AZZONAMENTO
DEL CAPOLUOGO

SCALA 1:2000


VARIANTE N°1



ZONA **B₁**




ZONA **B₂**




ZONA **C₁**



ZONA ARTIGIANALE **D₁**



ZONA INDUSTRIALE **D₂**



ZONA AGRICOLA **E₁**



ISTRUZIONE




VERDE ATTREZZATO



ATTREZZATURE COLLETTIVE




PARCHEGGI




FASCE DI RISPETTO VIARIO E DEI CORSI D'ACQUA



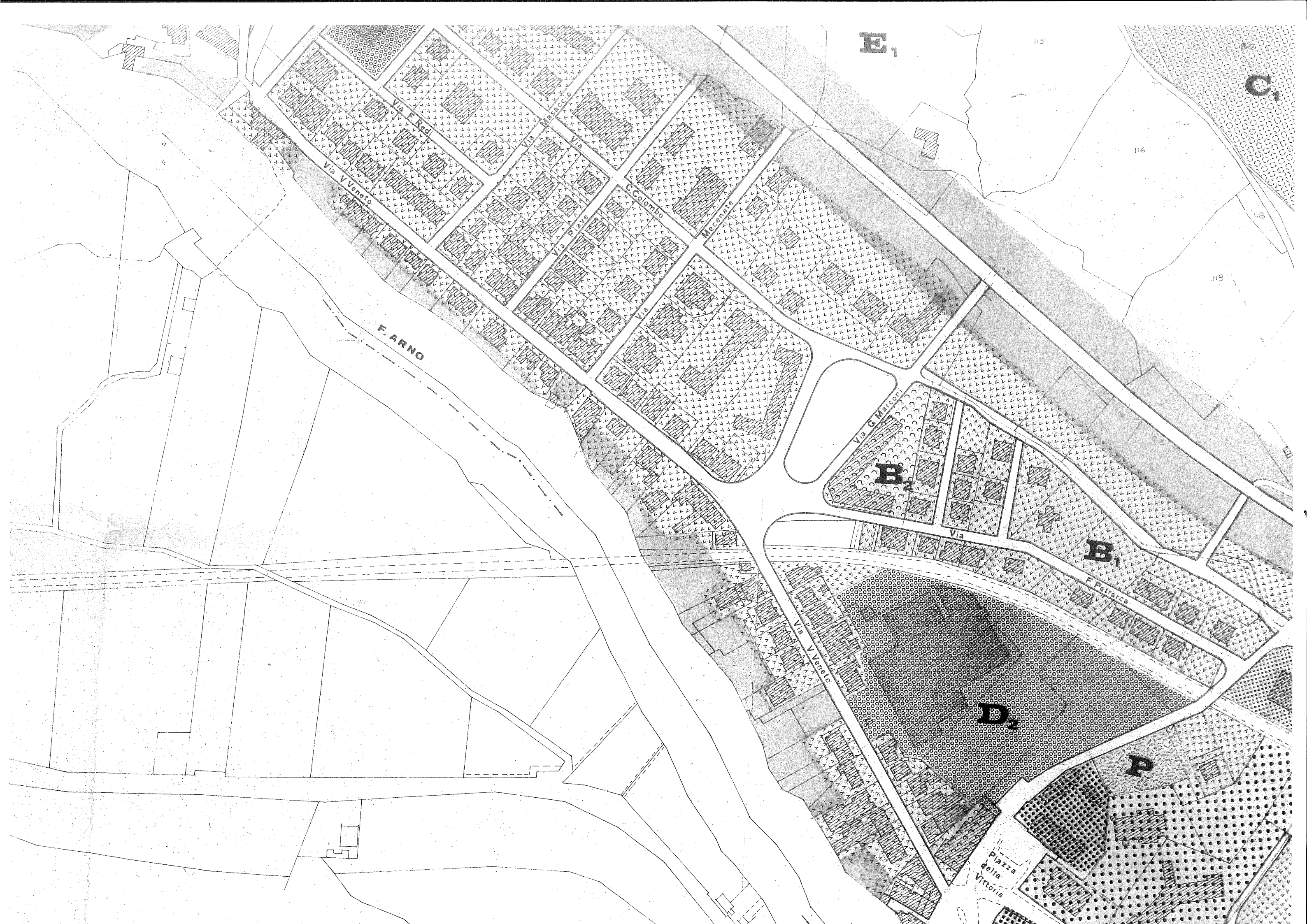
STRADE DI PROGETTO



STRADE ESISTENTI



ZONA DI RISPETTO CIMITERIALE



E₁

115

117

C₁

116

118

119

F. ARNO

Via F Redi

Via V Veneto

C Colombo

Mecenate

Via Mecenate

Via C Colombo

Via F Redi

Via G Marconi

B₂

Via

B₁

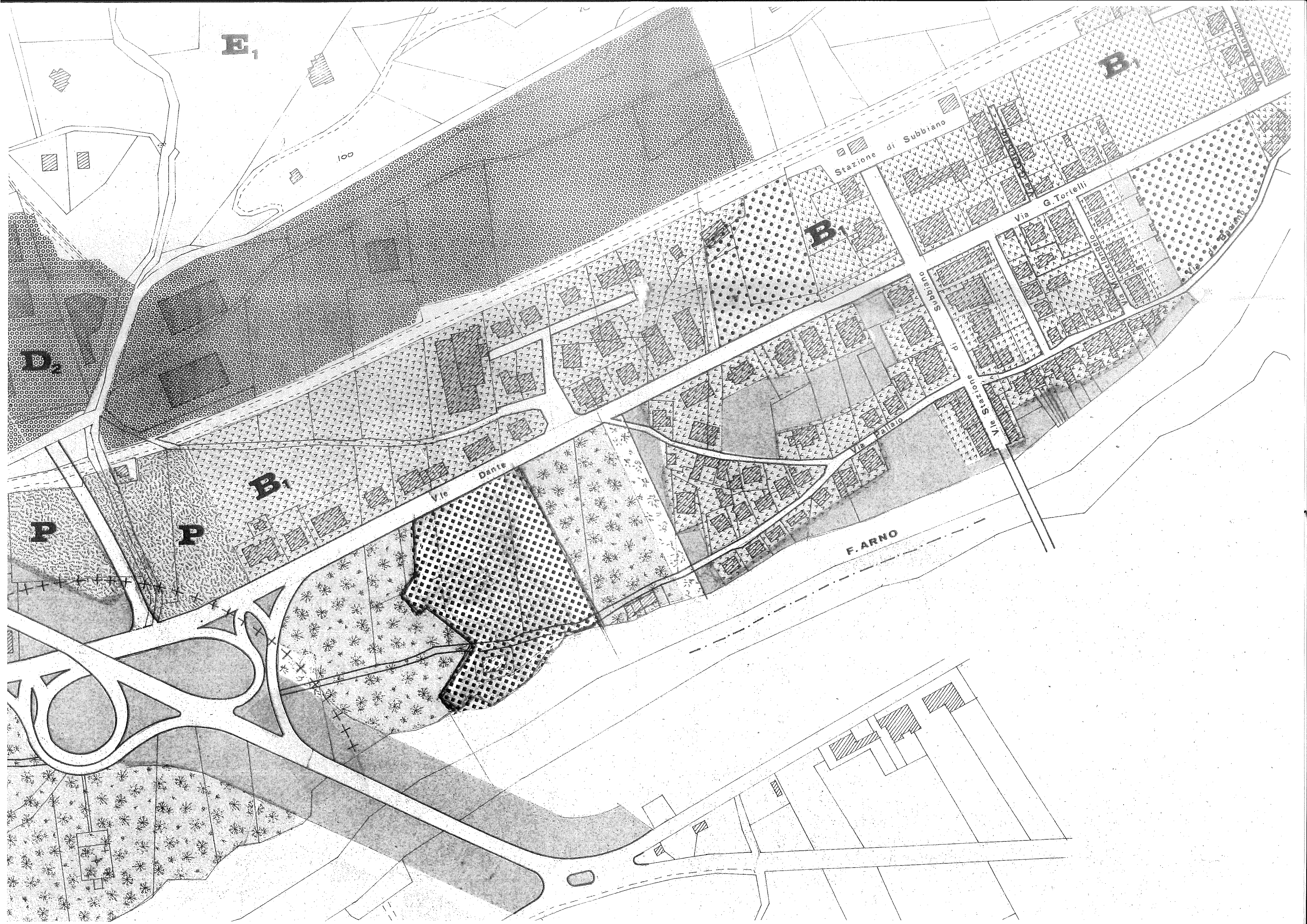
F Petrarca


Via V Veneto

D₁

P

Piazza della Vittoria





B

AREZZO

D²

D¹

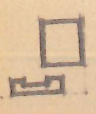
PRATOVECCHIO

PIAZZA DELLA VITTORIA

VIALE

U

M



92

2

119

130

95